

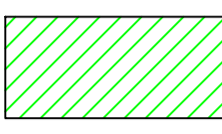

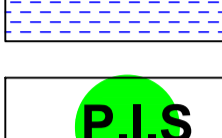


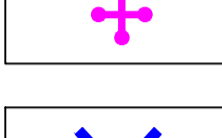


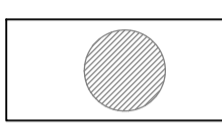




















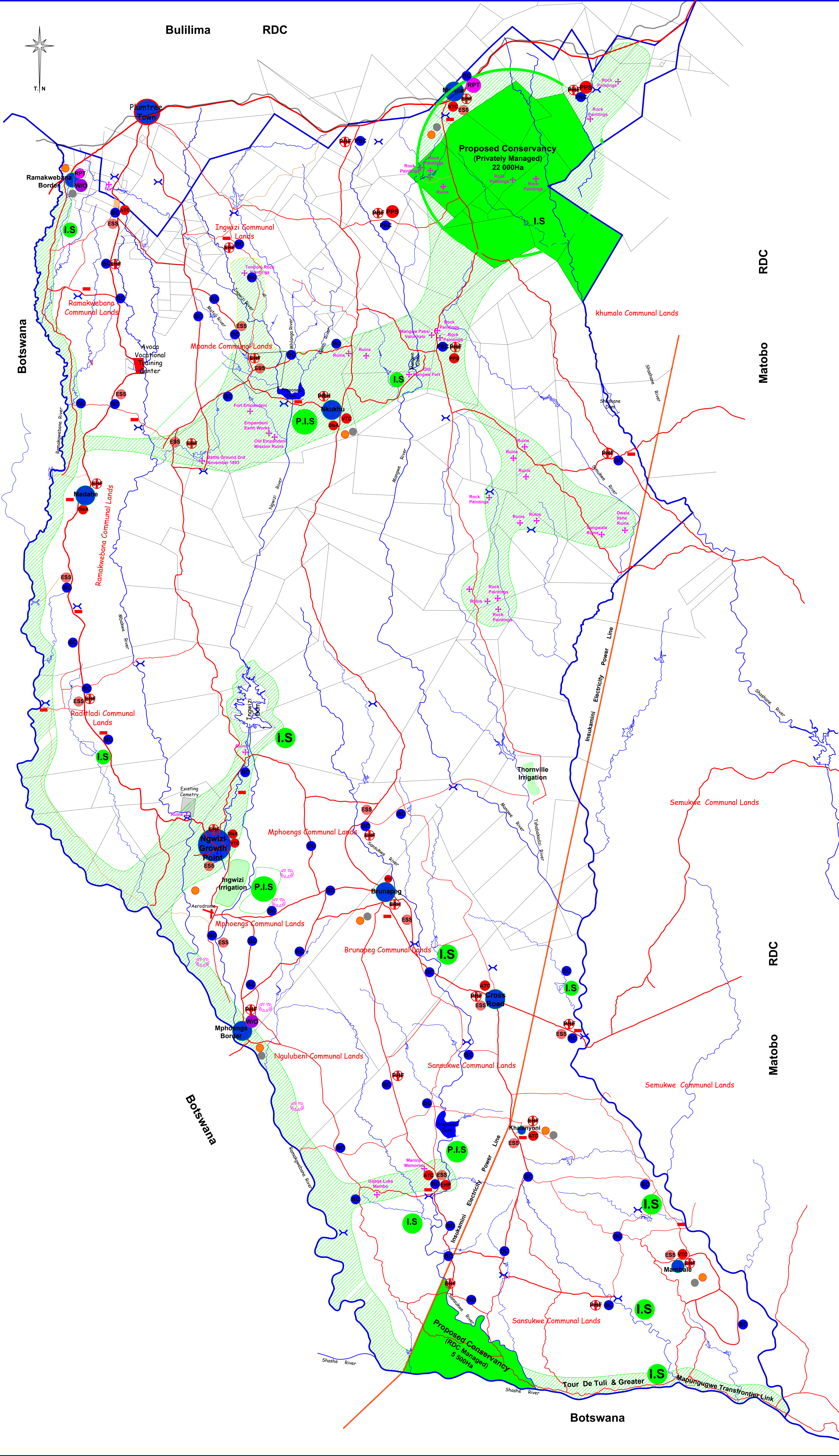


**LEGEND**

-  Planning Boundary
-  Cadastral Boundaries
-  Proposed Tourism Corridor
-  Proposed Conservancy (Wildlife)
-  Proposed Dams
-  Proposed Irrigation Scheme
-  Existing Irrigation Scheme
-  Growth Node: Rural Service Center
-  Cultural / Historical / Heritage Site
-  Existing Dip Tank
-  Existing Cattle Sale Pen
-  Proposed Land Fill Site
-  Existing Cemetery
-  Proposed Cemetery
-  Proposed Road Port / Truck Inn (Ramakwebana Border and Marula)
-  Proposed Vocational Centers
-  Existing Primary Schools
-  Proposed Primary Schools
-  Existing Secondary Schools
-  Proposed Secondary Schools
-  Proposed Warehousing / Offices
-  Proposed Physically Handicapped Skills Training Center
-  Proposed Adult Skills Training Center
-  Existing Business Center
-  Proposed Business Center
-  Existing Health Facility
-  Proposed Health Facility
-  Existing Referral Hospital
-  Proposed Referral Hospital
-  Existing Rest Camp



Bulilima RDC

RDC

Matobo

RDC

Matobo

Botswana

Botswana